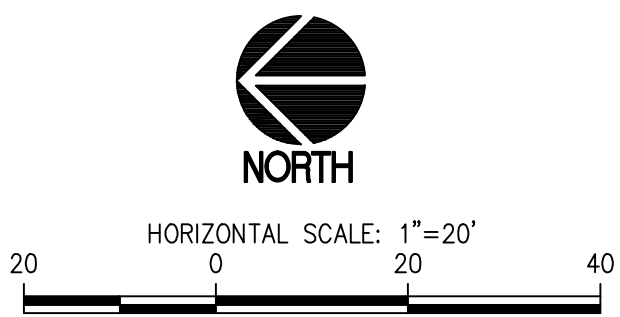


MATCH LINE - SEE SHEET 4

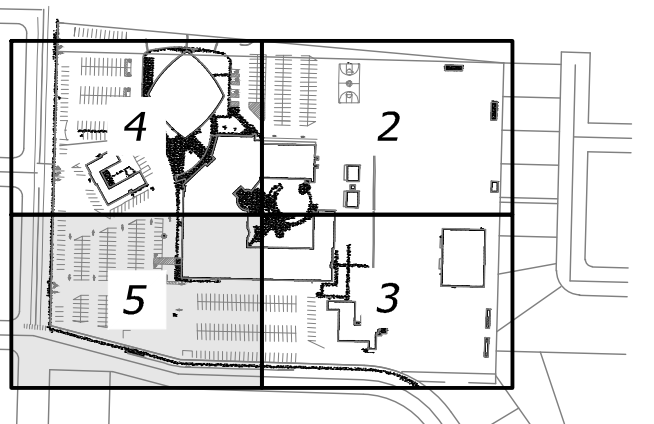
MATCH LINE - SEE SHEET 3

MATCH LINE - SEE SHEET 3




LEGEND

- FOUND MONUMENT AS NOTED
- ⊕ MAGNETIC NAIL OR SCRIBE
- ⊕ HUB AND TACK
- SANITARY SEWER MANHOLE
- ⊕ STORM DRAIN MANHOLE
- STORM CATCH BASIN
- MISCELLANEOUS CLEANOUT
- ⊕ WATER VALVE
- ⊕ WATER METER
- ⊕ FIRE HYDRANT
- ⊕ WATER VAULT
- ⊕ FIRE DEPARTMENT CONNECTION
- ⊕ GAS VALVE
- ⊕ GAS METER
- ⊕ UTILITY POLE
- ⊕ GUY ANCHOR
- ⊕ JUNCTION BOX
- ⊕ ELECTRIC METER
- ⊕ LIGHT POLE
- ⊕ FLAGPOLE
- ⊕ SIGN
- ⊕ BOLLARD
- ⊕ GATE POST
- ⊕ TELEPHONE RISER
- BOUNDARY LINE
- RIGHT-OF-WAY LINE
- SURVEY CENTER LINE
- SURVEY LOT LINE
- SD STORM DRAIN LINE
- SS SANITARY SEWER LINE
- W BURIED WATER LINE
- G GAS LINE
- BP BURIED POWER LINE
- OHP OVERHEAD POWER LINE
- ○ CHAIN LINK FENCE
- □ WOOD FENCE
- ASPHALT SURFACE
- CONCRETE SURFACE
- TPN TAX PARCEL NUMBER



MAP KEY
N.T.S.

APPROVALS: DESIGNED: _____ DRAWN: _____ CHECKED: _____ DATE: 07-14-2011 SCALE: AS NOTED



SITTS & HILL ENGINEERS, INC.
 CIVIL - STRUCTURAL - SURVEYING
 4815 CENTER STREET
 TACOMA, WA 98409
 PHONE: (253) 474-9449 FAX: (253) 474-0153
<http://www.sitts-hill-engineers.com/>

PREPARED FOR: **ST. CHARLES BORROMEO PARISH**
 7112 SOUTH 12TH STREET
 TACOMA, WA 98465
 ATTN: FATHER MICHAEL McDERMOTT

PROJECT TITLE: **TOPOGRAPHIC SURVEY**

SHEET NO. **5 OF 5**
 PROJECT NO. **16285**

P:\16200\16285\Drawings\16285 - Topographic Survey - 5 of 5.dwg last edited: 07/14/15 8:13am by: tennes

Approved 07/17/19
 Site Developer
 SUEY24-16285
 City of Tacoma
 Reviewed for Code Compliance